

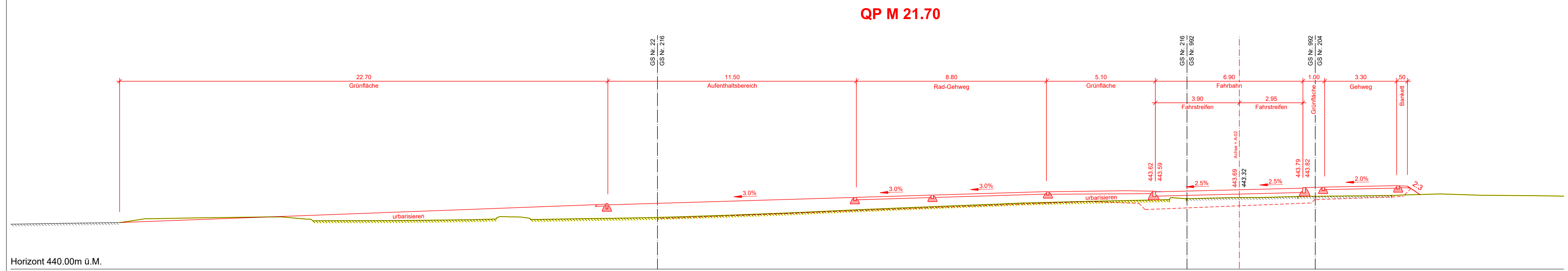

Emmen, Umgestaltung Knoten Gersagplatz

Gemeinde Emmen
 Abschnitt Knoten Gersag
 Objekt **Knoten Gersagplatz**
 Koordinaten 2'663'680 / 1'214'230 bis 2'663'880 / 1'214'640

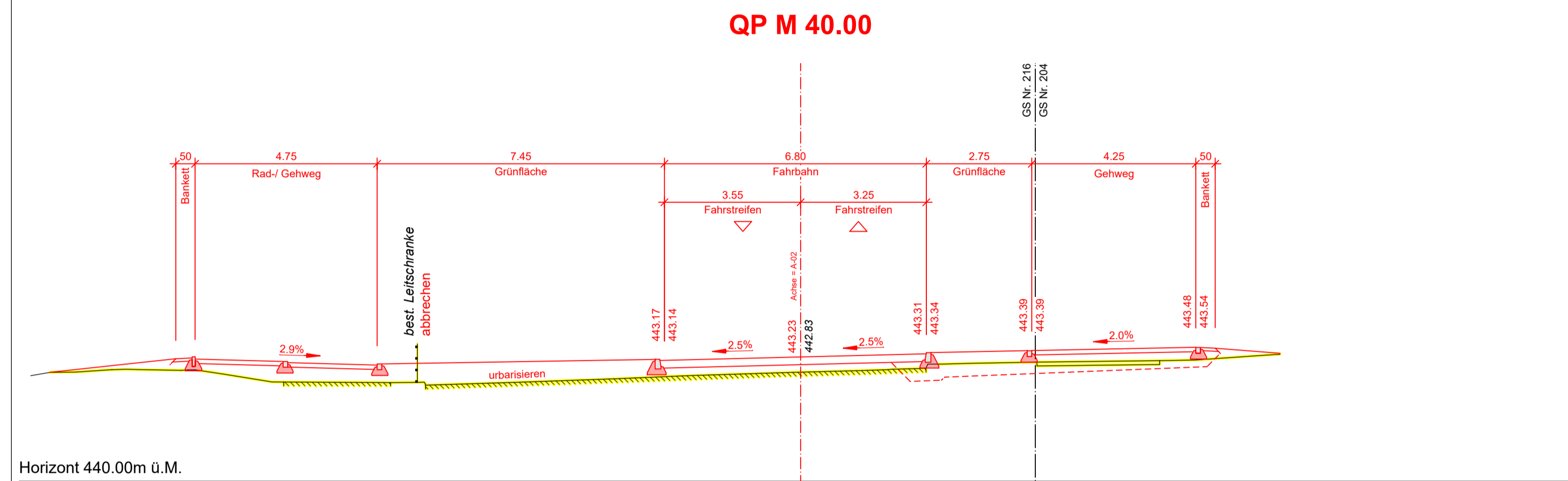
Querprofil 1:100, Achse A02 - Rüeggisingerstasse Süd

Bauprojekt Vernehmlassung

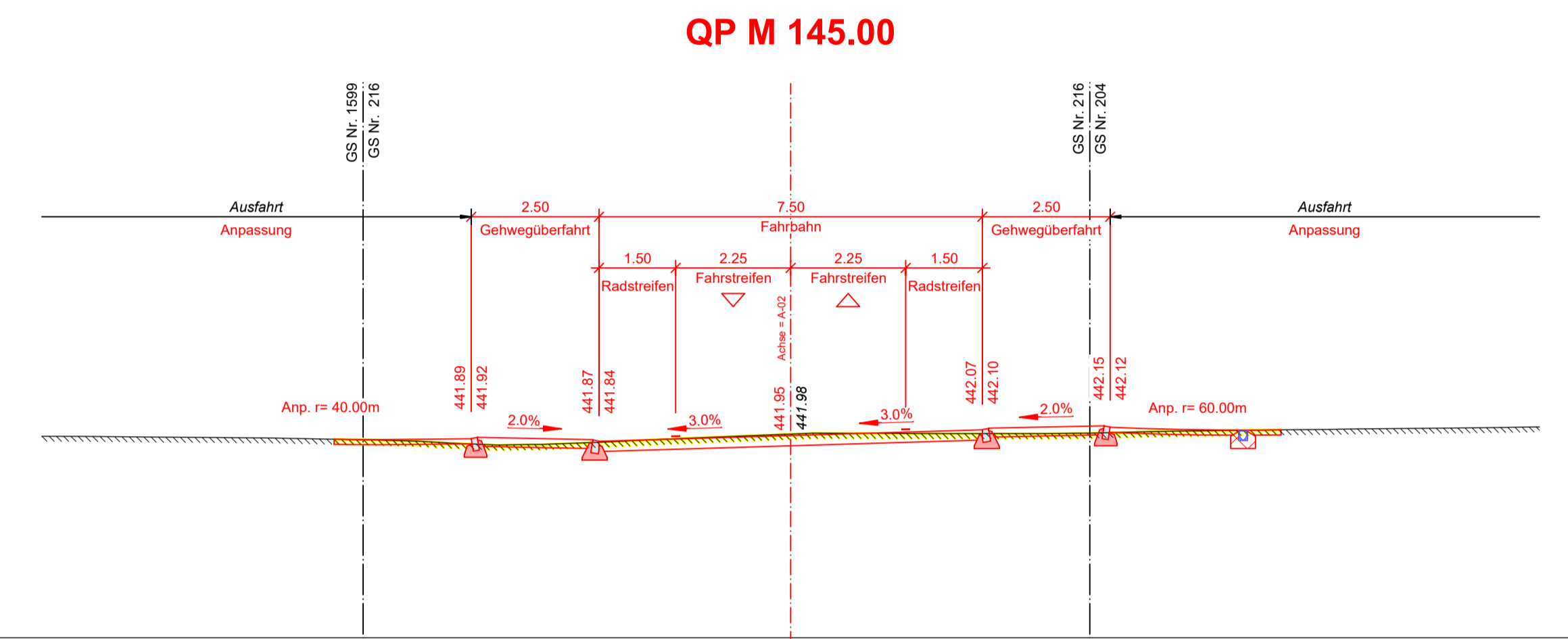
Verfasser Emich+Berger WSB AG	Dokument-Nr. 423102 - 221	Reg.-Nr. (Kunstbauten)
	Dokument-Nr. Projektverfasser 423102 - 221	Reg.-Nr. (Wasserbau)
Datename	Format 60 / 105	Massstab 1:100
Status	Datum / erstellt 31.10.2024 / PA	Datum / geprüft 31.10.2024 / Fmi
Bauprojekt	Version / Änderungsdatum	Datum / geprüft
Projektleitung	eingegangen	geprüft
	Freigabe	



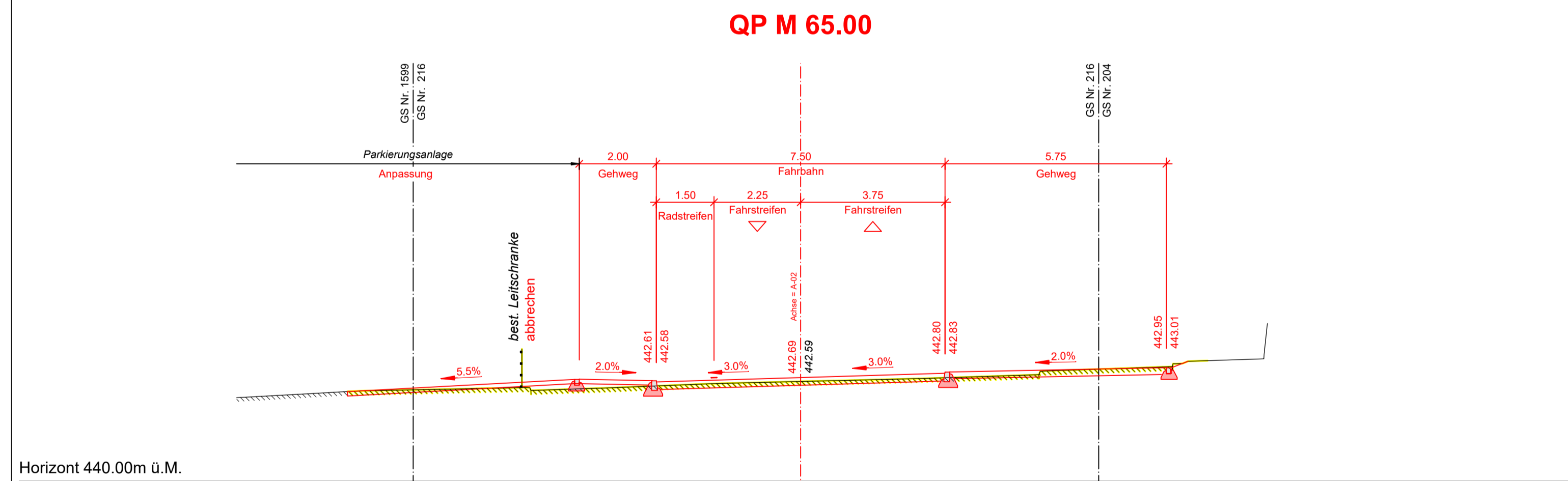
Horizont 440.00m ü.M.



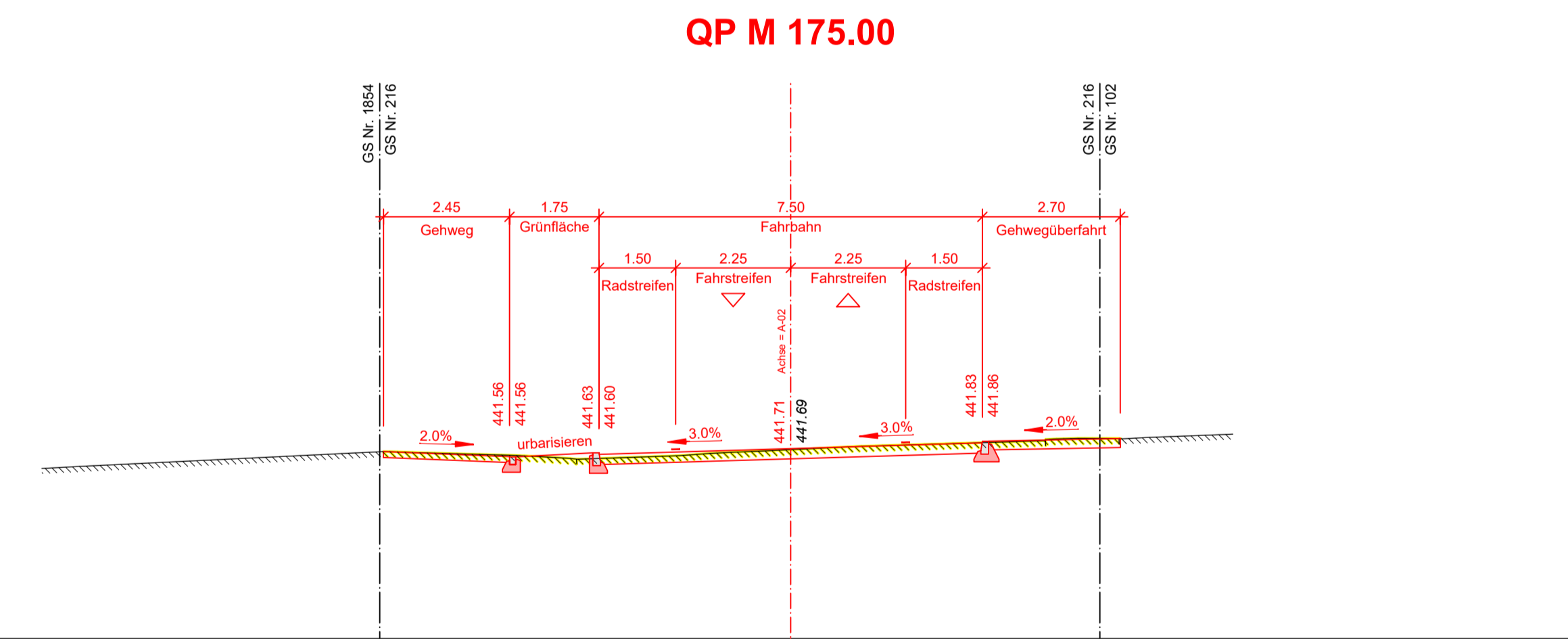
Horizont 440.00m ü.M.



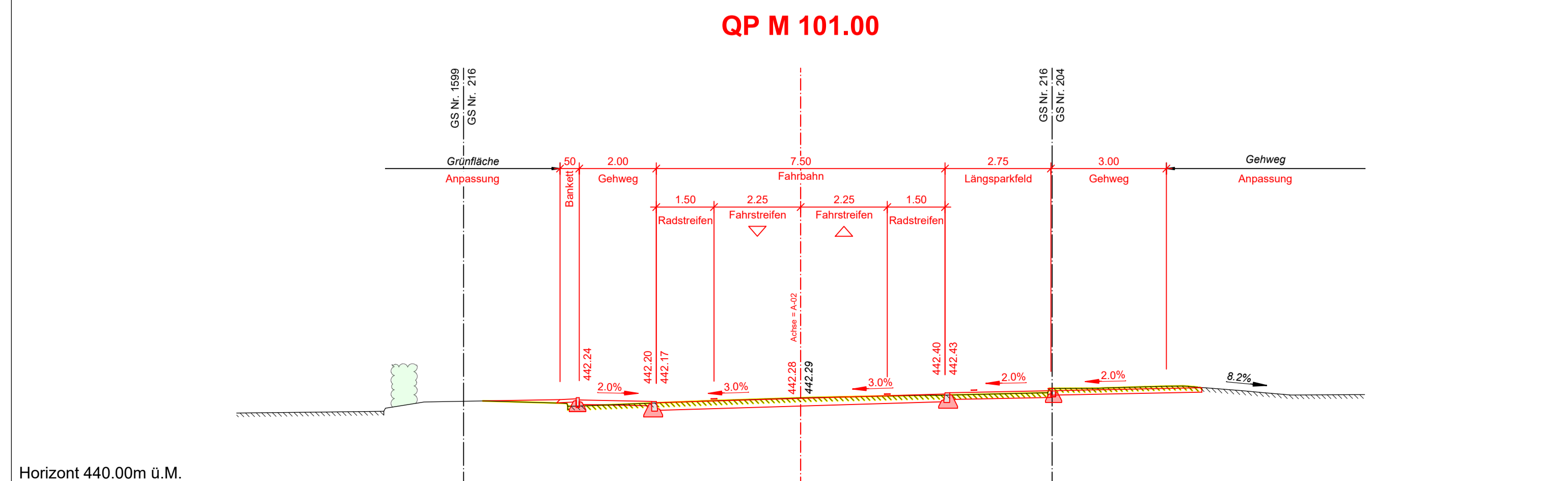
Horizont 438.00m ü.M.



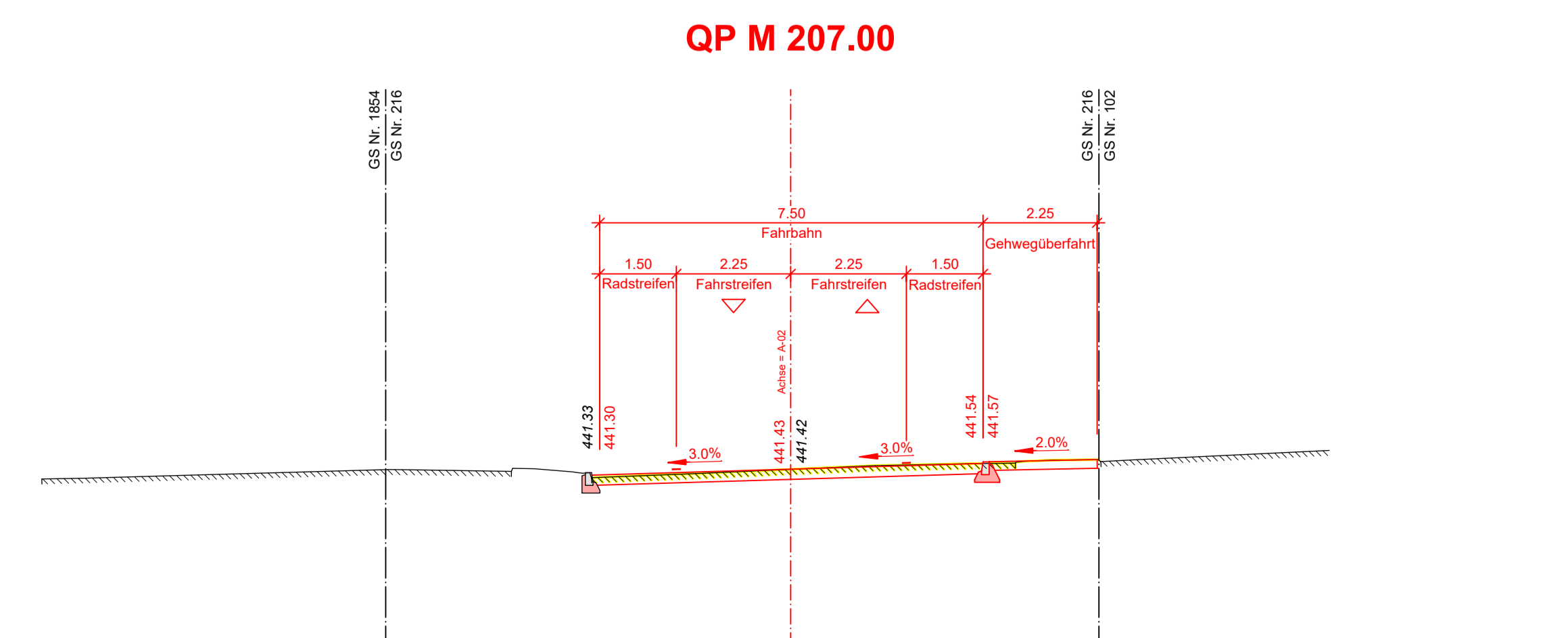
Horizont 440.00m ü.M.



Horizont 438.00m ü.M.



Horizont 440.00m ü.M.



Horizont 438.00m ü.M.